

File No. 1868
Board Order 1868-1

September 18, 2015

SURFACE RIGHTS BOARD

IN THE MATTER OF THE PETROLEUM AND NATURAL GAS ACT,
R.S.B.C., C. 361 AS AMENDED

AND IN THE MATTER OF

THE SOUTH EAST $\frac{1}{4}$ OF SECTION 25 TOWNSHIP 78 RANGE 18
WEST OF THE 6TH MERIDIAN PEACE RIVER DISTRICT

THAT PART OF THE NORTH EAST $\frac{1}{4}$ SECTION 24 TOWNSHIP 78 RANGE 18
WEST OF THE 6TH MERIDIAN PEACE RIVER DISTRICT LYING NORTH AND
EAST OF PLAN h311 EXCEPT PLAN 23873
(the "Lands")

BETWEEN:

ARC Resources Ltd.

(APPLICANT)

AND:

Darcy Dwayne Hommy

(RESPONDENT)

BOARD ORDER

ARC Resources Ltd. ("ARC") seeks a right of entry order to access certain lands legally owned by Darcy Dwayne Hommy to carry out an approved oil and gas activity, namely to drill, construct and operate four (4) natural gas wells and associated infrastructure.

The parties agree to the following the Order.


BY CONSENT, the Surface Rights Board orders:

ORDER

1. Upon payment of the amount set out in paragraph 2, ARC shall have the right of entry to and access across the portions of the Lands shown outlined in red on the Individual Ownership Plans attached as Appendix "A" to drill, construct and operate four (4) additional natural gas wells on the existing well pad and utilizing the existing access road related to Oil and Gas Commission Well Authorizations 31524, 31525, 31526, and 31527.
2. ARC shall pay to the landowner as partial compensation the total amount of \$4,000.
3. Nothing in this order operates as a consent, permission, approval, or authorization of matters within the jurisdiction of the Oil and Gas Commission.

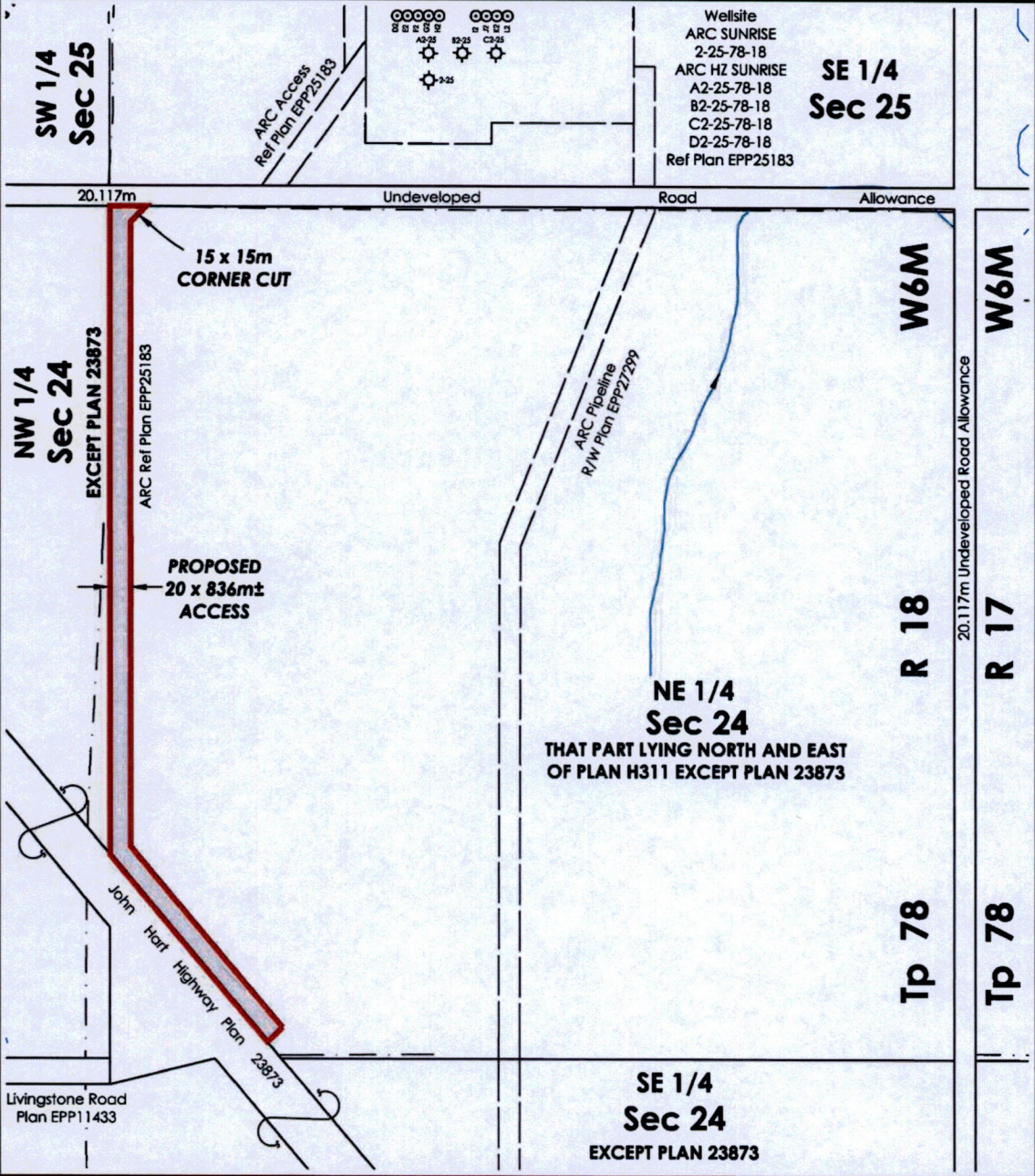
DATED: September 18, 2015

FOR THE BOARD


A handwritten signature in black ink, appearing to read "Rob Fraser", written in a cursive style.

Rob Fraser
Mediator

**ARC RESOURCES LTD.
INDIVIDUAL OWNERSHIP PLAN
SHOWING PROPOSED
20m ACCESS IN
NE 1/4 Sec 24, Tp 78, R18, W6M
THAT PART LYING NORTH AND EAST OF PLAN H311 EXCEPT PLAN 23873
PEACE RIVER DISTRICT**




TITLE No.: CA3002976 **P.I.D. No.:** 008-746-443
OWNER(S): Darcy Dwayne Hommy

LEGEND
 SCALE = 1 : 5,000
 Portions referred to: 
 Notes: Distances shown are in metres.
 Certified correct this
 12th day of August, 2015

AREA REQUIRED:


Access	1.68 ha	4.15 ac
TOTAL:	1.68 ha	4.15 ac


 Chris R. Sakundiak, BCLS

NO	DATE	REVISION	DRN	CKD
0	14/04/17	Original plan issued	WC	CS
1	15/08/12	Added Wells	SJR	CS

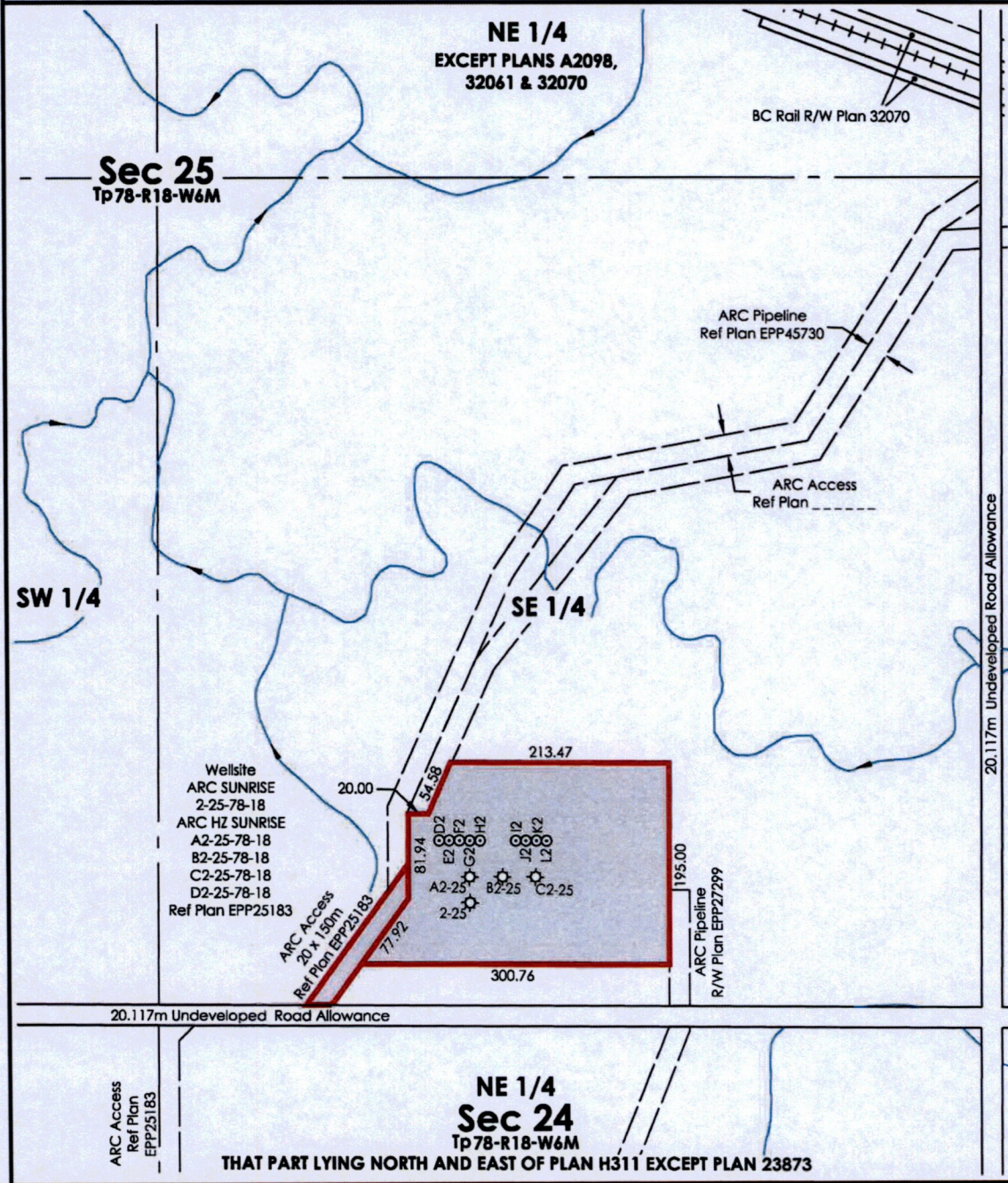
can-am geomatics
 can-am geomatics bc Phone: 250.787.7171
 Fort St. John, B.C. Toll Free: 1.866.208.0983
 www.canam.com Fax: 250.787.2323

CAN-AM FILE: J20140338
CAD FILE: J20140338IOP1-1
Client File No.: S09963
AFE No.: 13PRE0127
Land File No.:

 **REVISION**

APPENDIX "A" - Order 1868-1

**ARC RESOURCES LTD.
INDIVIDUAL OWNERSHIP PLAN
SHOWING
WELLSITE IN
SE 1/4 Sec 25, Tp 78, R 18, W6M
PEACE RIVER DISTRICT**



TITLE No.: CA3002974 **P.I.D. No.:** 014-738-601 **LEGEND**
OWNER(S): Darcy Dwayne Hommy SCALE = 1: 5,000
 Portions referred to:
 Notes: Distances shown are in metres.
 Certified correct this
 12th day of August, 2015.

AREA REQUIRED:

Well site	4.96 ha	12.26 ac
Access	0.30 ha	0.74 ac
TOTAL:	5.26 ha	13.00 ac

Chris R. Sakundiak
Chris R. Sakundiak, BCLS 846

NO	DATE	REVISION	DRN	CKD
0	15/03/02	Original plan issued	RC	CS
1	15/07/17	Removed surface points/added lease & access	CA	CS
2	15/08/12	Added Wells	SJR	CS

can-am geomatics
can-am geomatics bc Phone: 250.787.7171
Fort St. John, B.C. Toll Free: 1.866.208.0983
www.canam.com Fax: 250.787.2323

CAN-AM FILE: J20140639

CAD FILE: J20140639IOP-2

Client File No.: S09963

AFE No.: 13PRE0127

Land File No.:

2

REVISION